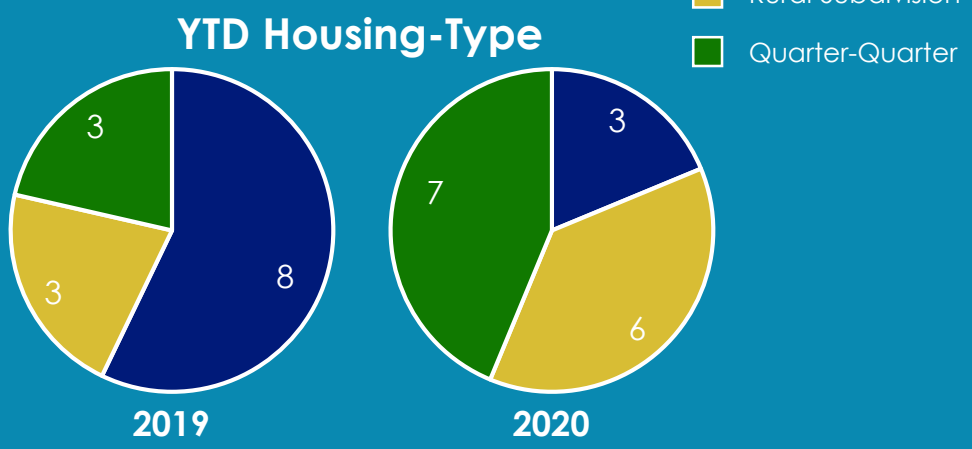
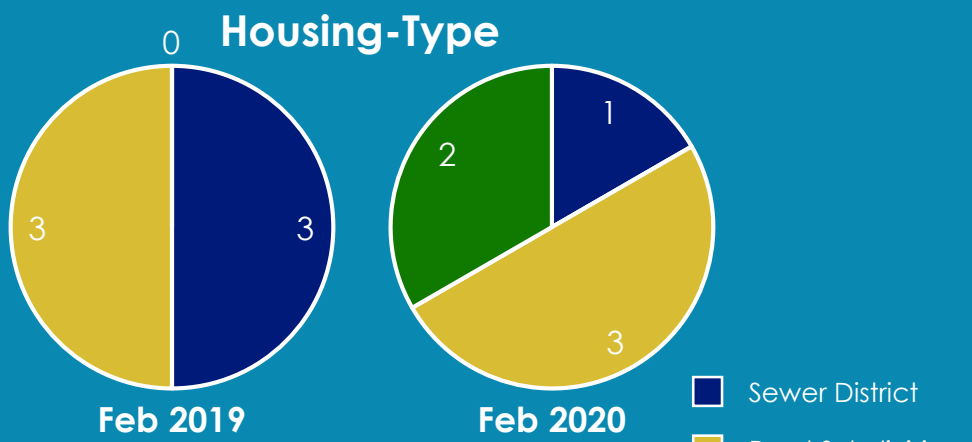
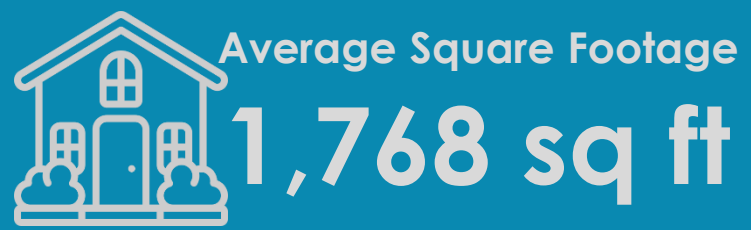
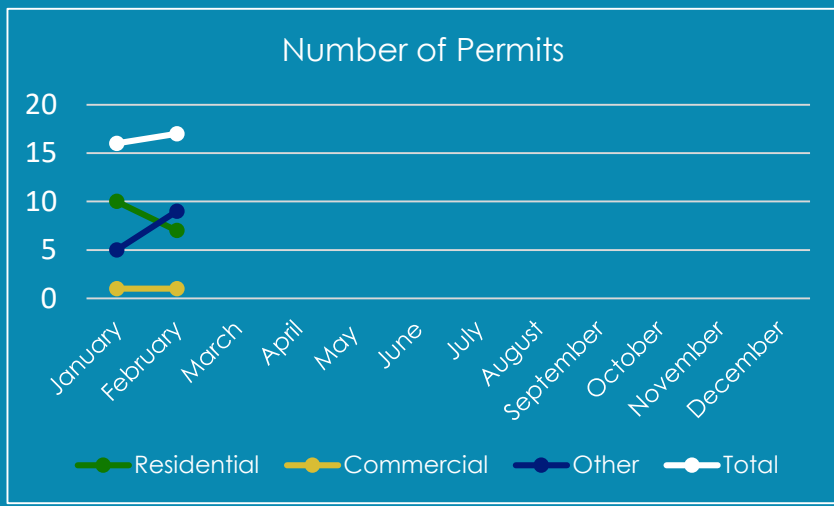
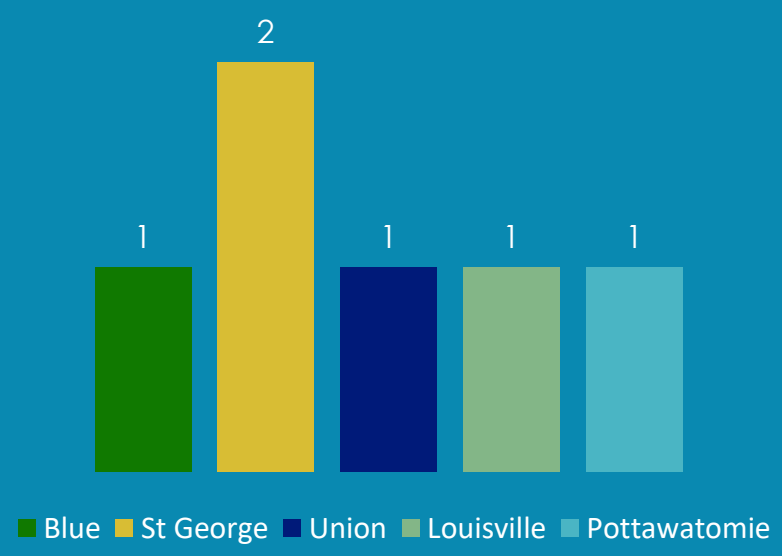


February 2020 Building Report

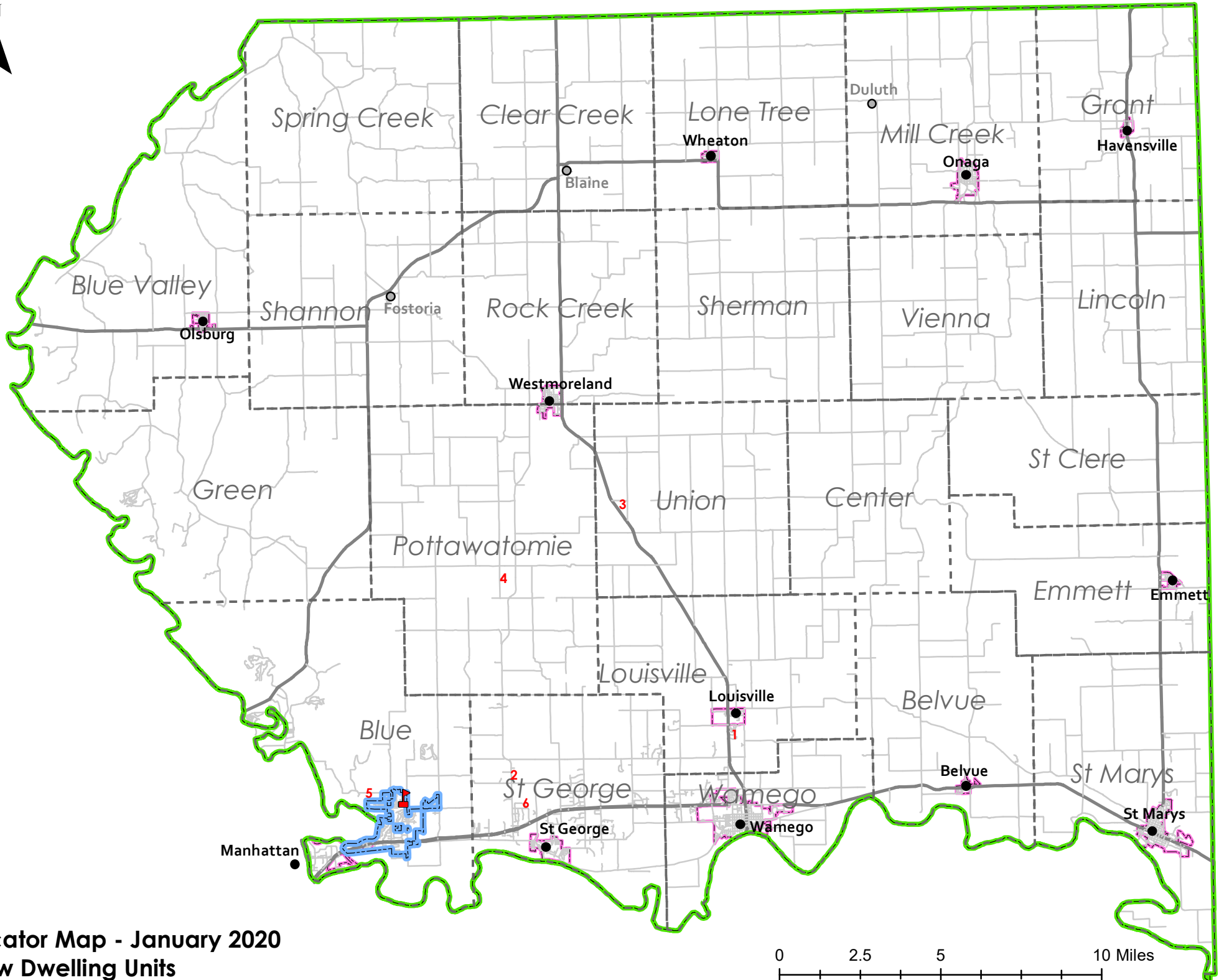


February Houses by Township



PERMIT NO	CONTRACTOR	ADDRESS	CITY/STATE/ZIP	LEGAL DESCRIPTION	S-T-R	IMPROVEMENT	VALUE
8332	HUTTON, INC	4787 JACKIES WAY	MANHATTAN, KS 66502	LOT 1 IRVINE ACRES UNIT 1	03-10-08	ELEMENTARY SCHOOL	\$17,618,700.00
8333	JOSH RATHBUN	4951 LEWIS WILSON RD	WAMEGO, KS 66547	TR IN SW1/4 OF SE1/4	33-09-10	ACC. BUILDING ADDITION	\$30,000.00
8334	DUSTY THOWE	17310 BROOK RIDGE DR	WAMEGO, KS 66547	LOT 26 BROOK RIDGE	28-09-10	DWELLING	\$200,000.00
8335	NEAL TAYLOR	16325 NORTH CHURCH RD	WESTMORELAND, KS 66549	TR IN NE1/4 OF SE1/4	22-07-09	FARM BUILDING	\$50,000.00
8336	LANCE WOODWARD	5273 FLUSH RD	ST GEORGE, KS 66535	LOT 1 LIPPERT SUBDIVISION	32-09-09	DWELLING/GARAGE	\$130,000.00
8337	WARD DEVELOPMENT SERVICES	12485 WESTMORELAND RD	WESTMORELAND, KS 66549	TR IN NW 1/4 OF SW1/4	33-07-09	COMMUNICATIONS TOWER	\$180,000.00
8338	JOHNNY WHEARTY	14660 PAULING RUN RD	WESTMORELAND, KS 66549	TR IN NE1/4	23-08-09	DWELLING (REPLACEMENT)	\$285,000.00
8339	GEORGE T SEARS	7252 FLUSH RD	ST GEORGE, KS 66535	TR IN SE1/4 OF SE1/4	18-09-09	ACCESSORY BUILDING	\$4,800.00
8340	STEVE SWOYER	10165 LOUX RD	ST GEORGE, KS 66535	TR IN SW1/4 OF NW1/4	32-08-09	DWELLING	\$375,000.00
8341	DRIPPE HOMES	8689 KINZIE JOS WAY	MANHATTAN, KS 66502	LOT 160 NELSONS RIDGE UNIT 6	03-10-08	DWELLING	\$299,000.00
8342	STEVEN AND TINA PETERSON	16355 CANNONBALL RD	WAMEGO, KS 66547	TR IN SE1/4 OF SE1/4	19-09-10	ACCESSORY BUILDING	\$15,000.00
8343	TRAVIS ROSS	17990 MOODYVILLE RD	BLAINE, KS 66549	TR IN NE1/4 OF SW1/4	12-07-09	FARM BUILDING	\$5,000.00
8344	MARK WILLIAMS	9749 LAVENDER LN.	MANHATTAN, KS 66502	LOT 145 WHISPERING MEADOWS 5	2-10-08	ACCESSORY BUILDING	\$13,000.00
8345	JULIA JILEK	5755 PHEASANT RIDGE RD.	MANHATTAN, KS 66502	LOT 5 PHEASANT RIDGE REPLAT	7-09-08	ACCESSORY BUILDING	\$6,800.00
8346	KENNETH KUHLMAN	4678 GRANTHAM DR.	ST. GEORGE, KS 66535	LOT 1 OAKMONT FARMS UNIT 3	5-10-09	DWELLING/DETACHED GARAGE	\$375,000.00

TOTAL VALUATION \$19,587,300.00



Locator Map - January 2020
New Dwelling Units

